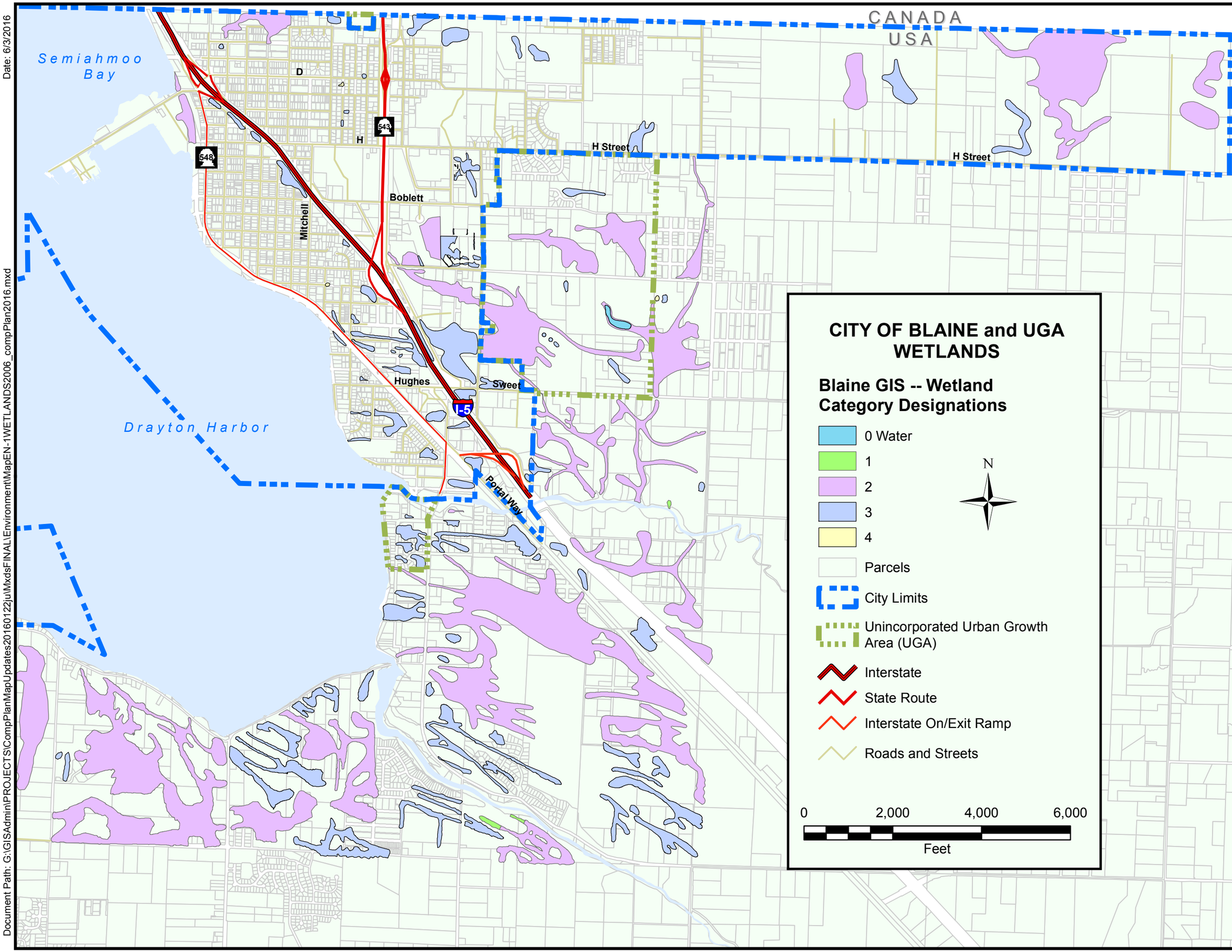

CITY OF BLAINE COMPREHENSIVE PLAN 2016 ENVIRONMENT ELEMENT Wetlands - East

Map EN-1

0 2,000 4,000 6,000 Feet

1 in = 2,000 ft

1:24,000

City of Blaine GIS
April 7, 2016

Date: 6/3/2016

Document Path: G:\GISAdmin\PROJECTS\CompPlanMapUpdates20160122jul\MxdsFINAL\Environment\MapEN-1WETLANDS2006_compPlan2016.mxd

Document Path: G:\GISAdmin\PROJECTS\CompPlanMapUpdates20160122ju\MxdsFINAL\Environment\MapEN2_Wetlands2006_compPlnNoUpdatefrom2007_WBlaine201604071.mxd Printed Date: 6/3/2016

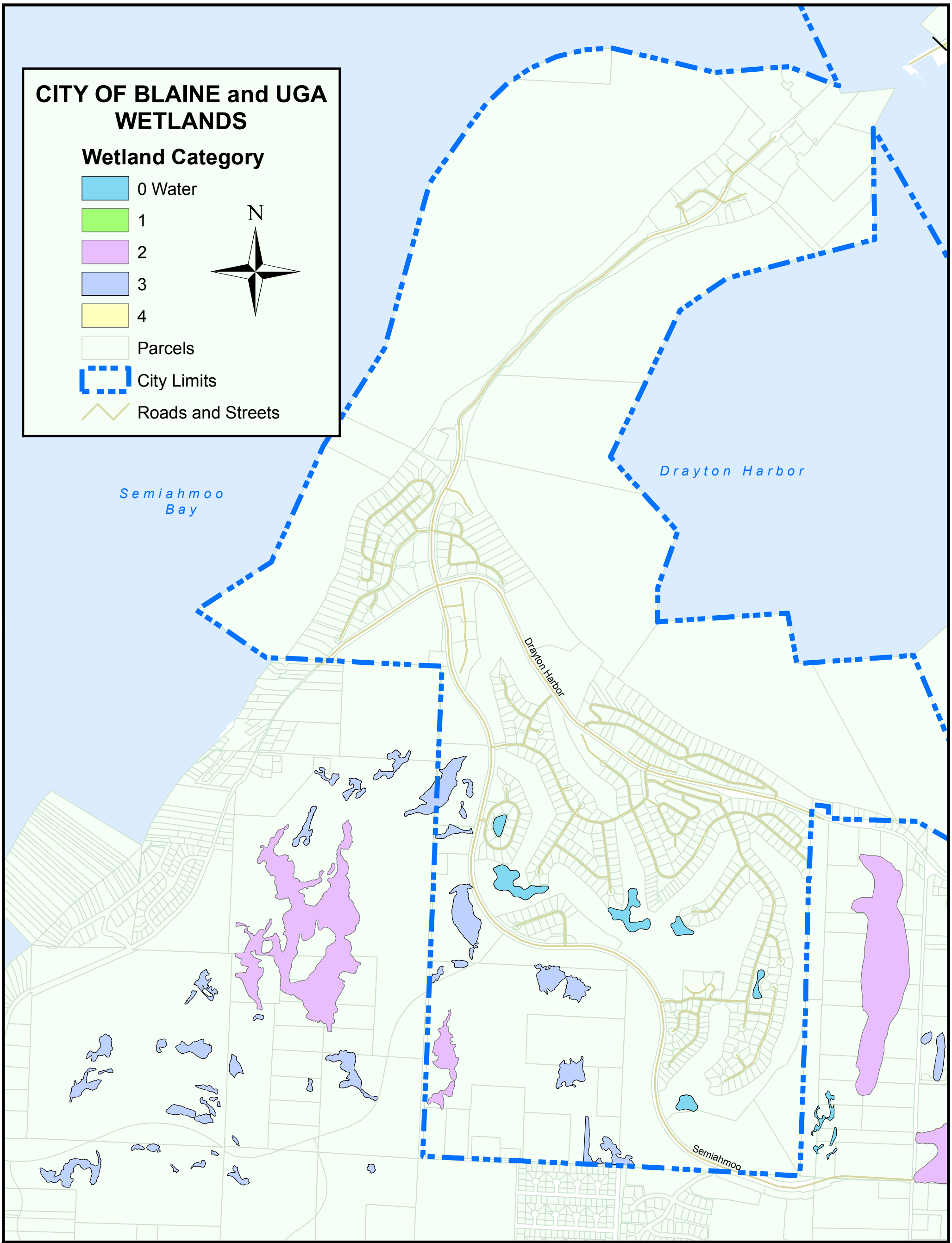

0 600 1,200 1,800 2,400 3,000 3,600

Feet

1 inch = 1,200 feet 1:14,400

City of Blaine GIS
April 7, 2016

CITY OF BLAINE COMPREHENSIVE PLAN 2016 ENVIRONMENT ELEMENT Wetlands - West

Map EN-2

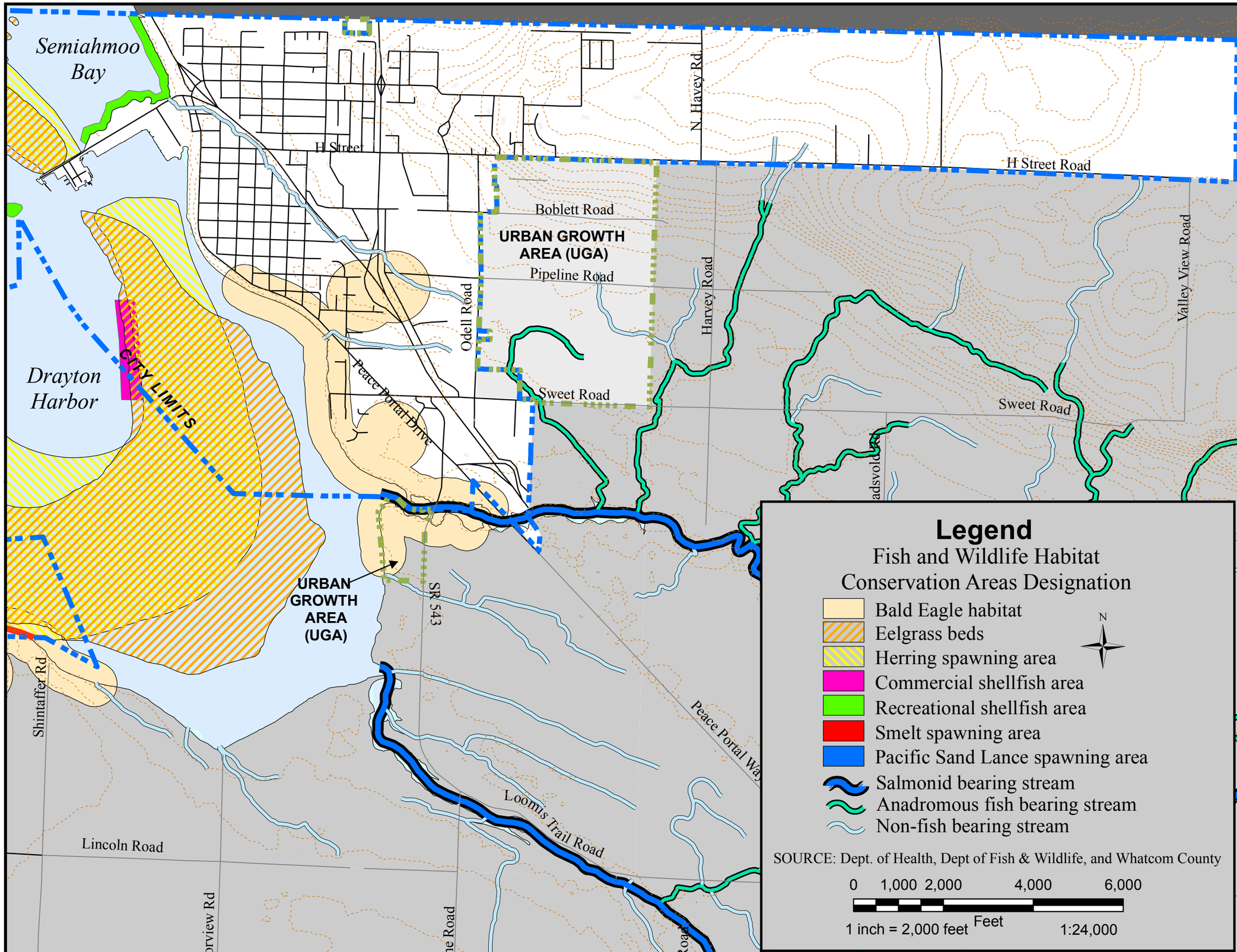

CITY OF BLAINE COMPREHENSIVE PLAN 2016 ENVIRONMENT ELEMENT

Conservation Area Designation - East

Map EN-3

0 2,000 4,000 6,000

Feet

1 in = 2,000 ft 1:24,000

City of Blaine CDS - GIS
April 16, 2009, revised April 17, 2016

Doc. Path: G:\GISAdmin\PROJECTS\CompPlanMapUpdates20160122ju\MxdsFINAL\EnvironmentMapEN03_ConservationAreaDesign20160417.mxd

Date: 6/8/2016

Doc. Path: G:\GISAdmin\PROJECTS\CompPlanMapUpdates20160122ju\MxdsFINAL\Environment\MapEN04_ConservAreasDesignaWest20160417.mxd Date: 8/25/2016

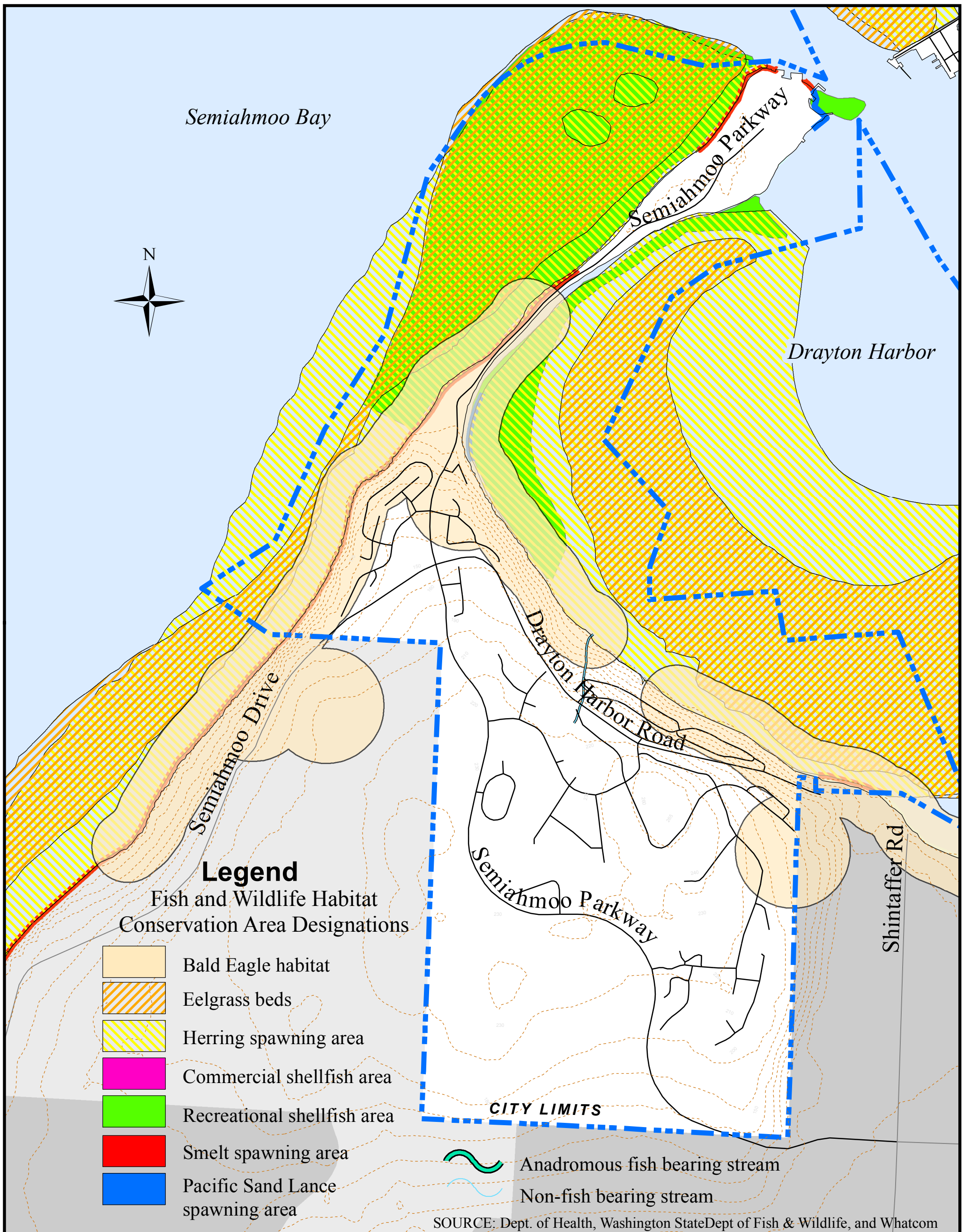

0 1,250 2,500 3,750
Feet
1 inch = 1,250 feet 1:15,000

City of Blaine CDS - GIS
April 16, 2009. revised April 17,2016

CITY OF BLAINE
COMPREHENSIVE PLAN 2016
ENVIRONMENT ELEMENT
Conservation Area Designation - West

Map EN-4

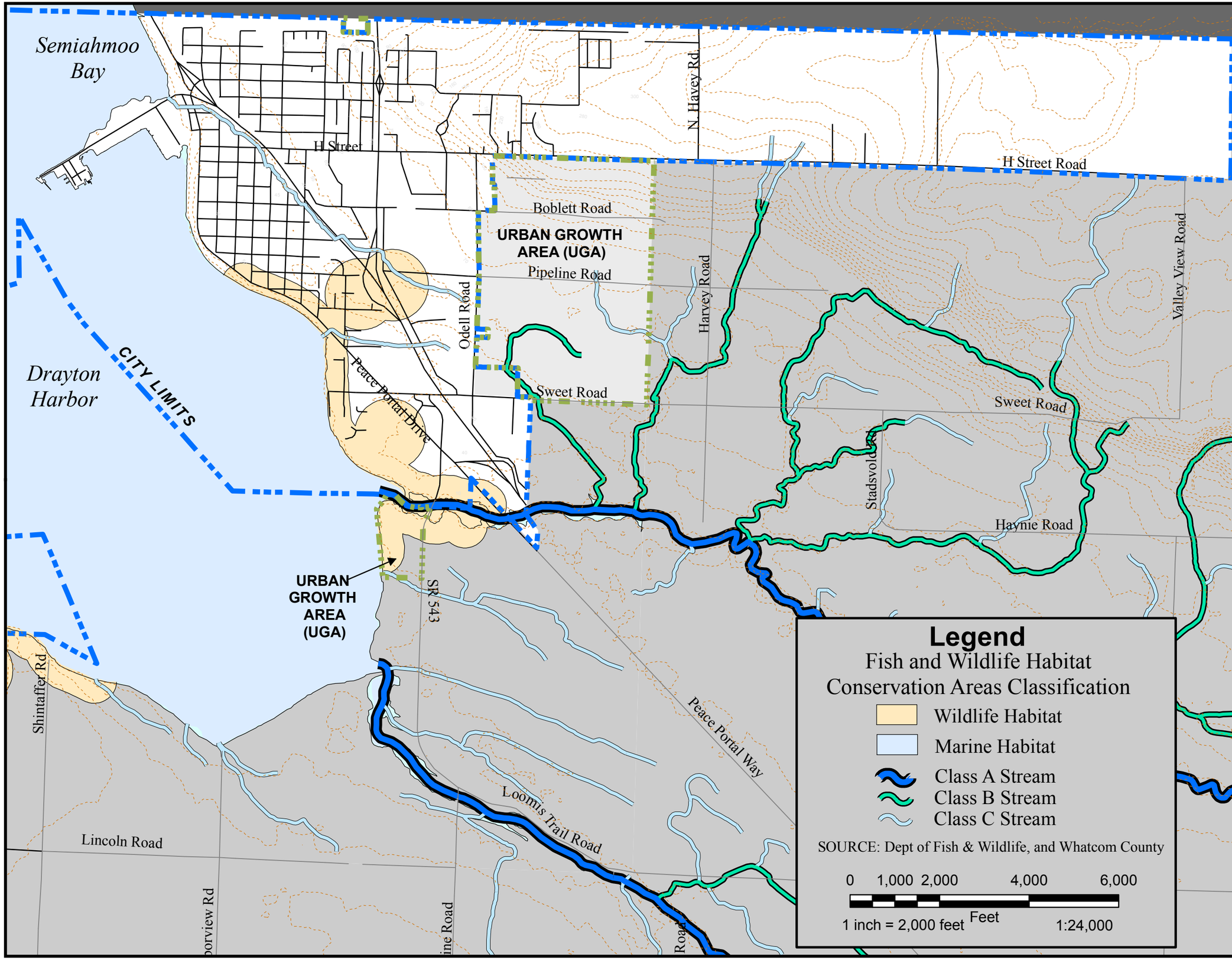

CITY OF BLAINE COMPREHENSIVE PLAN 2016 ENVIRONMENT ELEMENT Habitat Designation-East

Map EN-5

0 2,000 4,000 6,000
Feet
1 in = 2,000 ft 1:24,000

City of Blaine CDS - GIS
April 16, 2009, revised April 17, 2016

Document Path: G:\GISAdmin\PROJECTS\CompPlanMapUpdates20160122jul\MxdsFINAL\Environment\MapEN05_HabitatDesignation20160417.mxd Date: 6/8/2016

Doc. Path: G:\GISAdmin\PROJECTS\CompPlanMapUpdates20160122ju\MxdsFINAL\Environment\MapEN06_HabitatDesignationWest_20160417.mxd Date: 6/8/2016

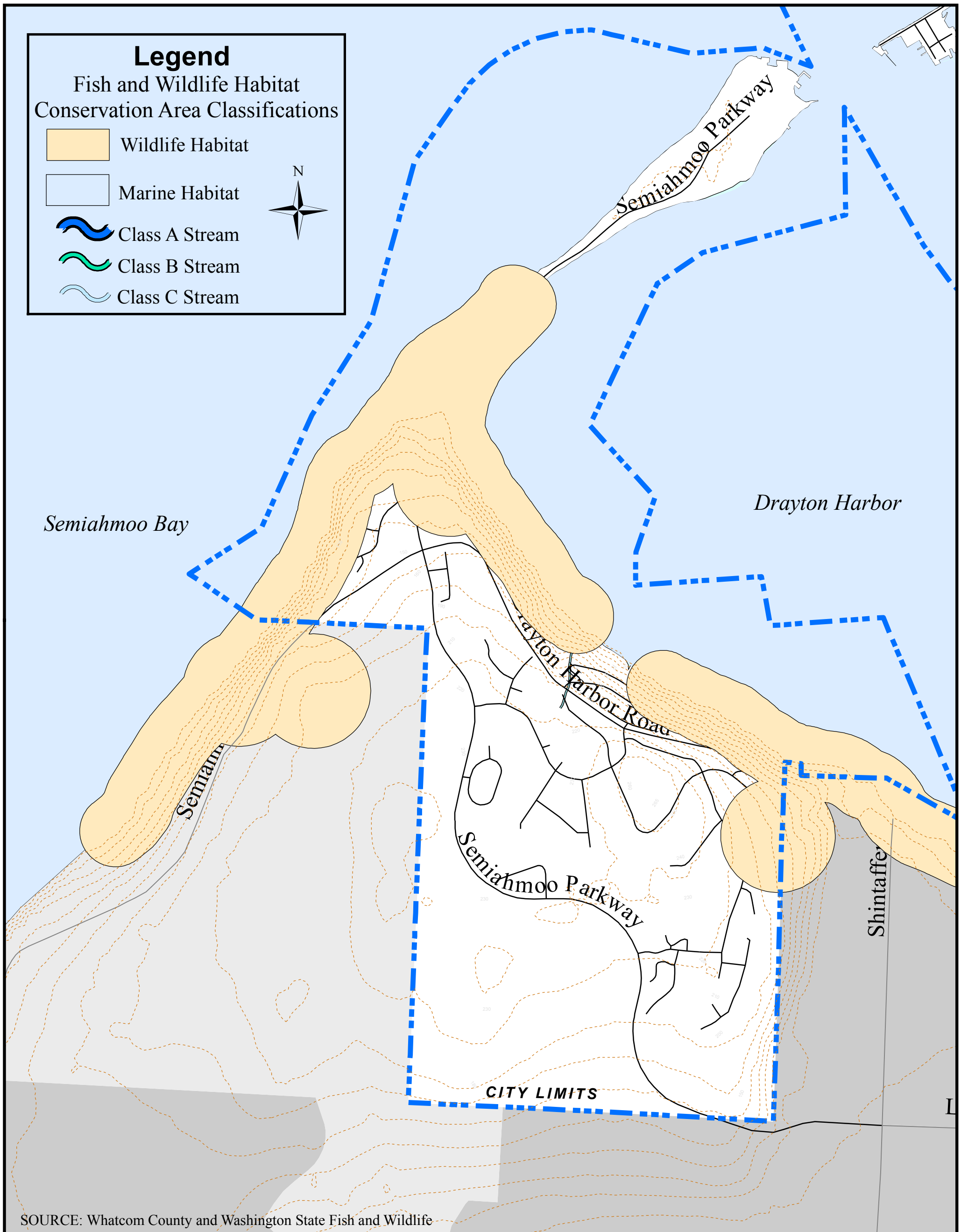

0 1,250 2,500 3,750
Feet
1 inch = 1,250 feet 1:15,000

City of Blaine CDS - GIS
April 16, 2009. revised April 17,2016

CITY OF BLAINE COMPREHENSIVE PLAN 2016 ENVIRONMENT ELEMENT

Habitat Designation - West

Map EN-6

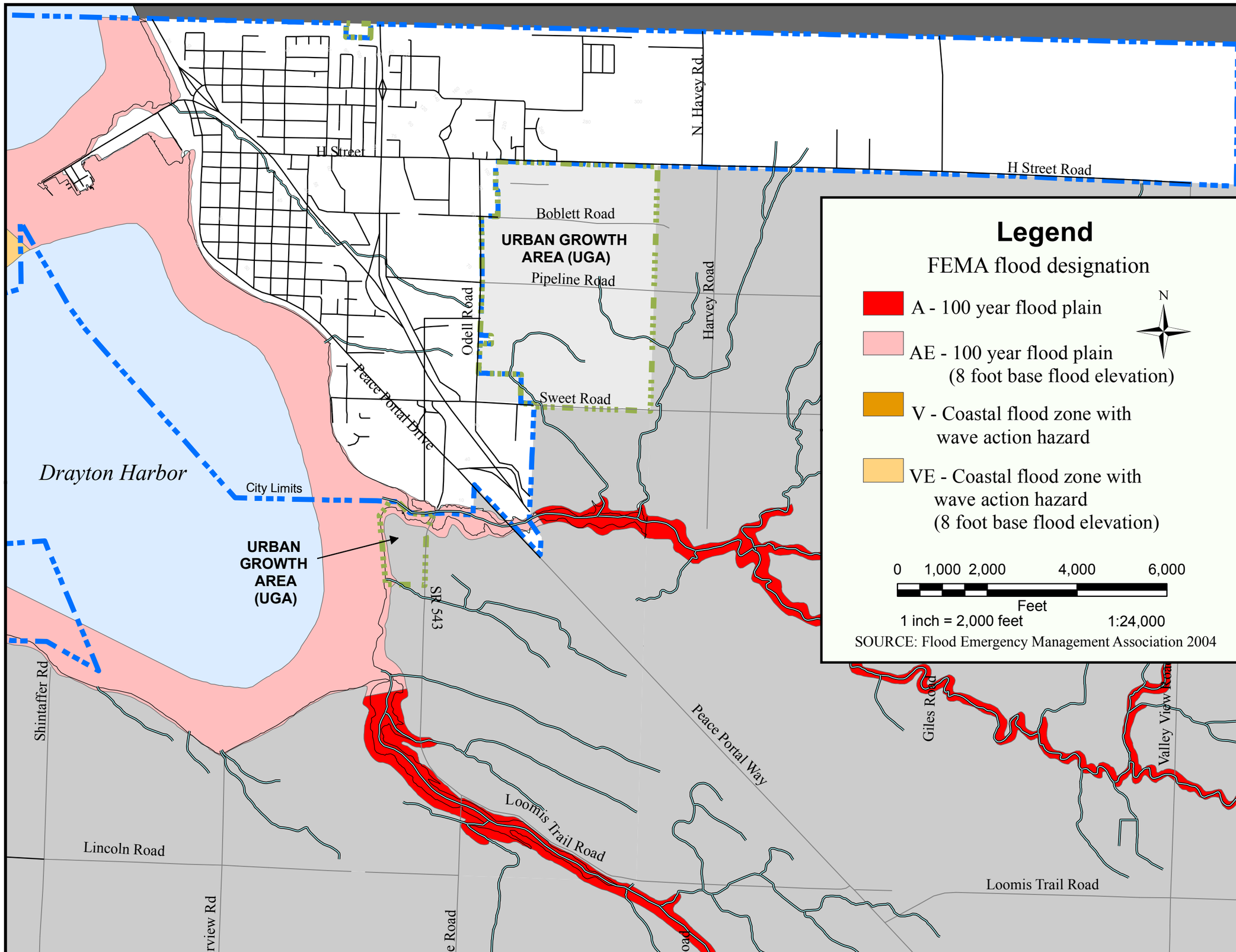

CITY OF BLAINE
COMPREHENSIVE PLAN 2016
ENVIRONMENT ELEMENT
Frequently Flooded Areas -East

Map EN-7

City of Blaine CDS - GIS
April 16, 2009, revised April 15, 2016

Document Path: G:\GISAdmin\PROJECTS\CompPlanMapUpdates20160122ju\MxdsFINAL\Environment\MapEN7_FrequentlyFloodedAreasEast20904 16.mxd Date: 6/8/2016

Doc. Path: G:\GISAdmin\PROJECTS\CompPlanMapUpdates20160122ju\MxdsFINAL\Environment\MapEN08FrequentlyFloodedAreas_West20091604.mxd Date: 6/8/2016

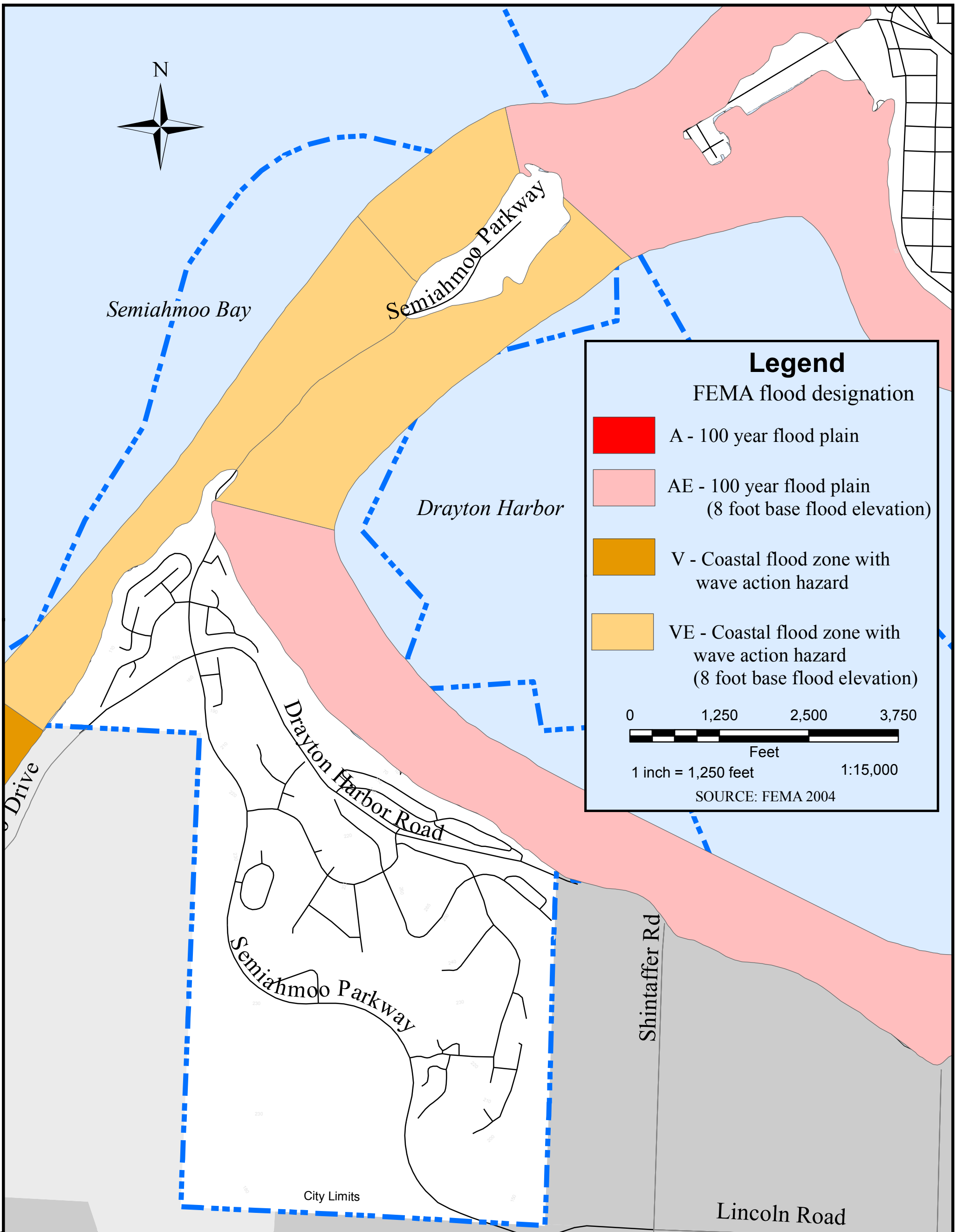

0 1,250 2,500 3,750

Feet

1 inch = 1,250 feet 1:15,000

City of Blaine CDS - GIS
April 16, 2009. revised April 17,2016

CITY OF BLAINE
COMPREHENSIVE PLAN 2016
ENVIRONMENT ELEMENT
Frequently Flooded Areas-West

Map EN-8

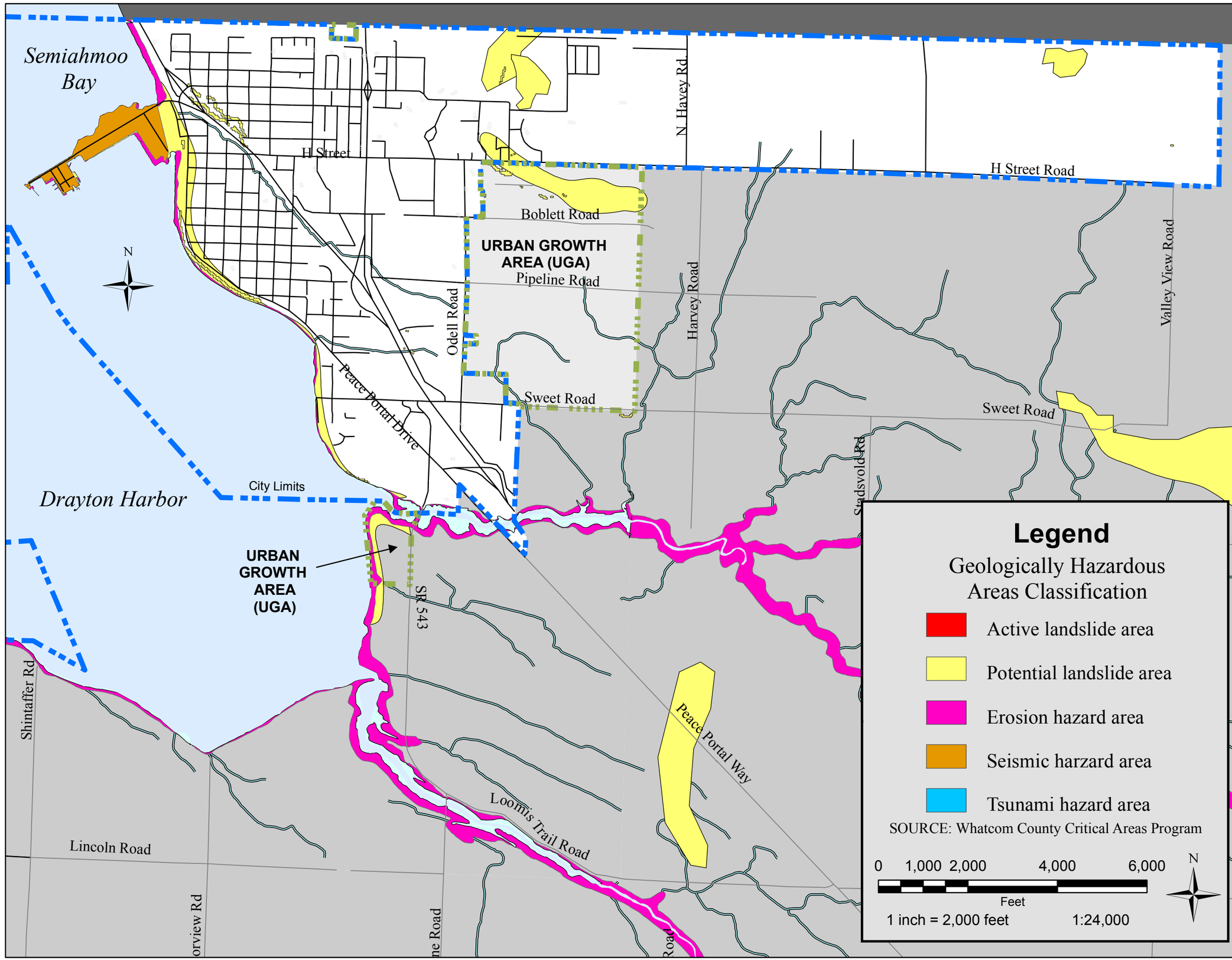

CITY OF BLAINE COMPREHENSIVE PLAN 2016 ENVIRONMENT ELEMENT

Geologically Hazardous Areas -East

Map EN-9

0 2,000 4,000 6,000
Feet
1 in = 2,000 ft 1:24,000

City of Blaine CDS - GIS
April 16, 2009, revised April 15, 2016

Document Path: G:\GISAdmin\PROJECTS\CompPlanMapUpdates20160122ju\MxdsFINAL\Environment\MapEN9_GEOHAZRDSEast20090416.mxd Date: 6/8/2016

Document Path: G:\GISAdmin\PROJECTS\CompPlanMapUpdates20160122ju\MxdsFINAL\Environment\MapEN10_GEOHAZ_Semi20090416.mxd Date: 6/8/2016

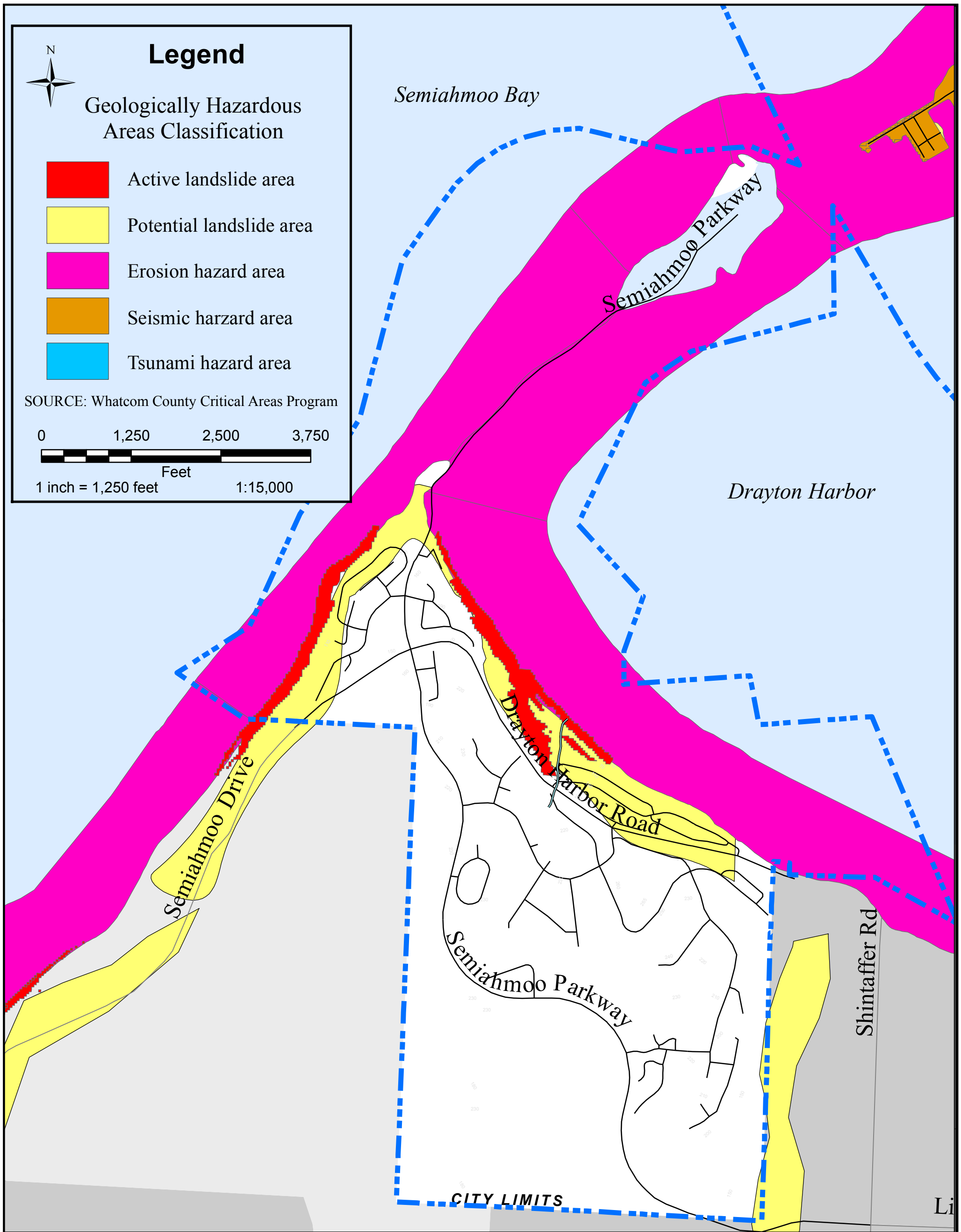

0 1,250 2,500 3,750

Feet

1 inch = 1,250 feet 1:15,000

City of Blaine CDS - GIS
April 16, 2009. revised April 17,2016

CITY OF BLAINE COMPREHENSIVE PLAN 2016 ENVIRONMENT ELEMENT

Geologically Hazardous Areas _ West

Map EN-10

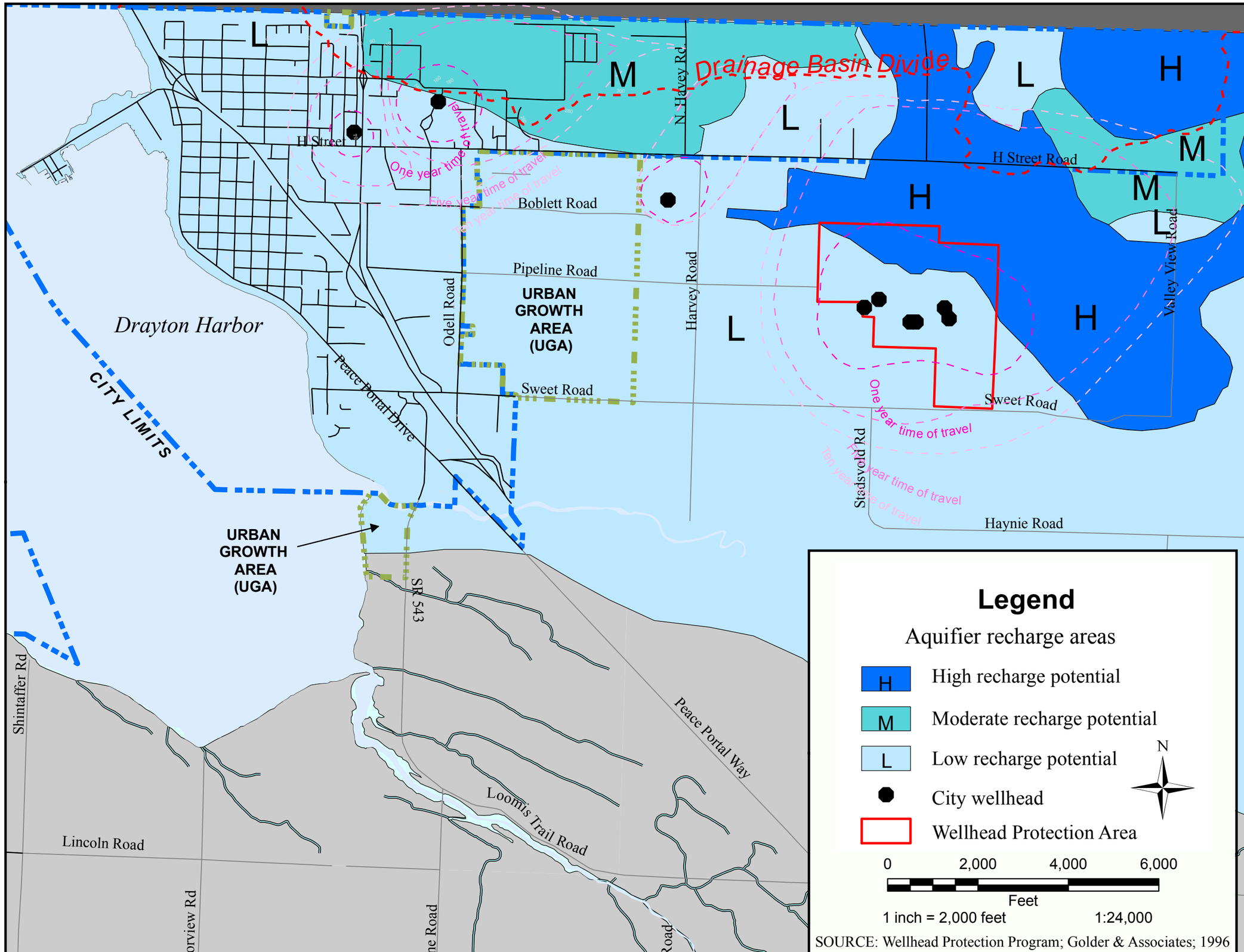

CITY OF BLAINE COMPREHENSIVE PLAN 2016 ENVIRONMENT ELEMENT Aquifer Recharge Areas - East

Map EN-11

City of Blaine CDS - GIS
April 16, 2009, revised April 15, 2016

Document Path: G:\GISAdmin\PROJECTS\CompPlanMapUpdates20160122jul\MxdsFINAL\MapEN11_AquiferRechargeAreaEast20090416.mxd

Date: 6/8/2016

Doc. Path: G:\GISAdmin\PROJECTS\CompPlanMapUpdates20160122ju\MxdsFINAL\Environment\MapEN12_AquiferRechargeArea_West20090416.mxd Date: 6/8/2016

No Aquifer Recharge Areas in West Blaine

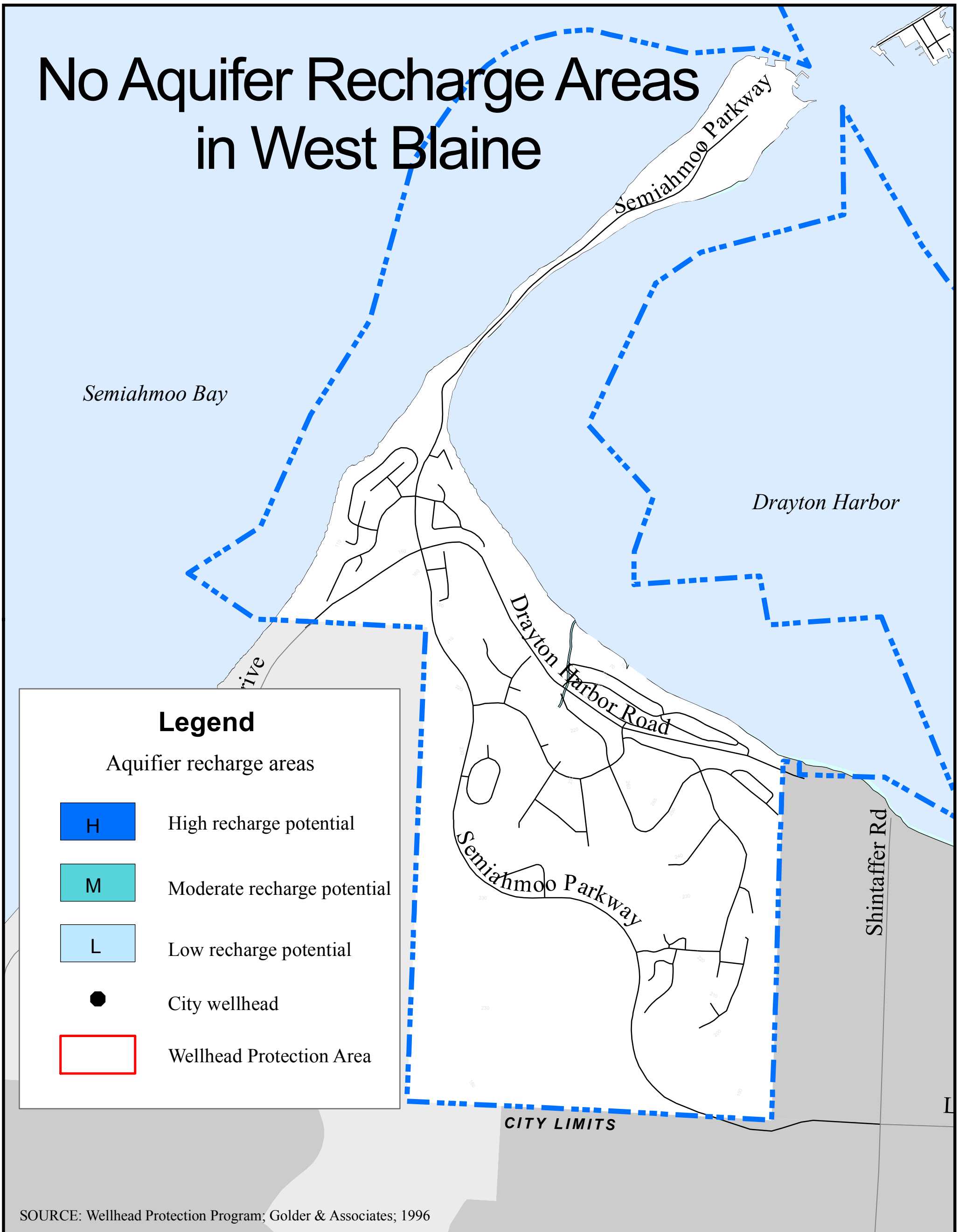

SOURCE: Wellhead Protection Program; Golder & Associates; 1996

0 1,250 2,500 3,750
Feet
1 inch = 1,250 feet 1:15,000

City of Blaine CDS - GIS
April 16, 2009. revised April 17,2016

CITY OF BLAINE
COMPREHENSIVE PLAN 2016
ENVIRONMENT ELEMENT
Aguifer Recharge Area - West
Map EN -12